

ARES

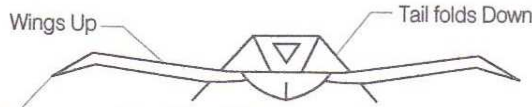
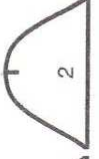
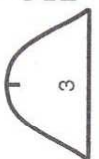
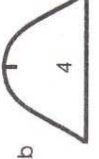
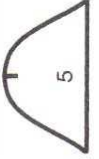
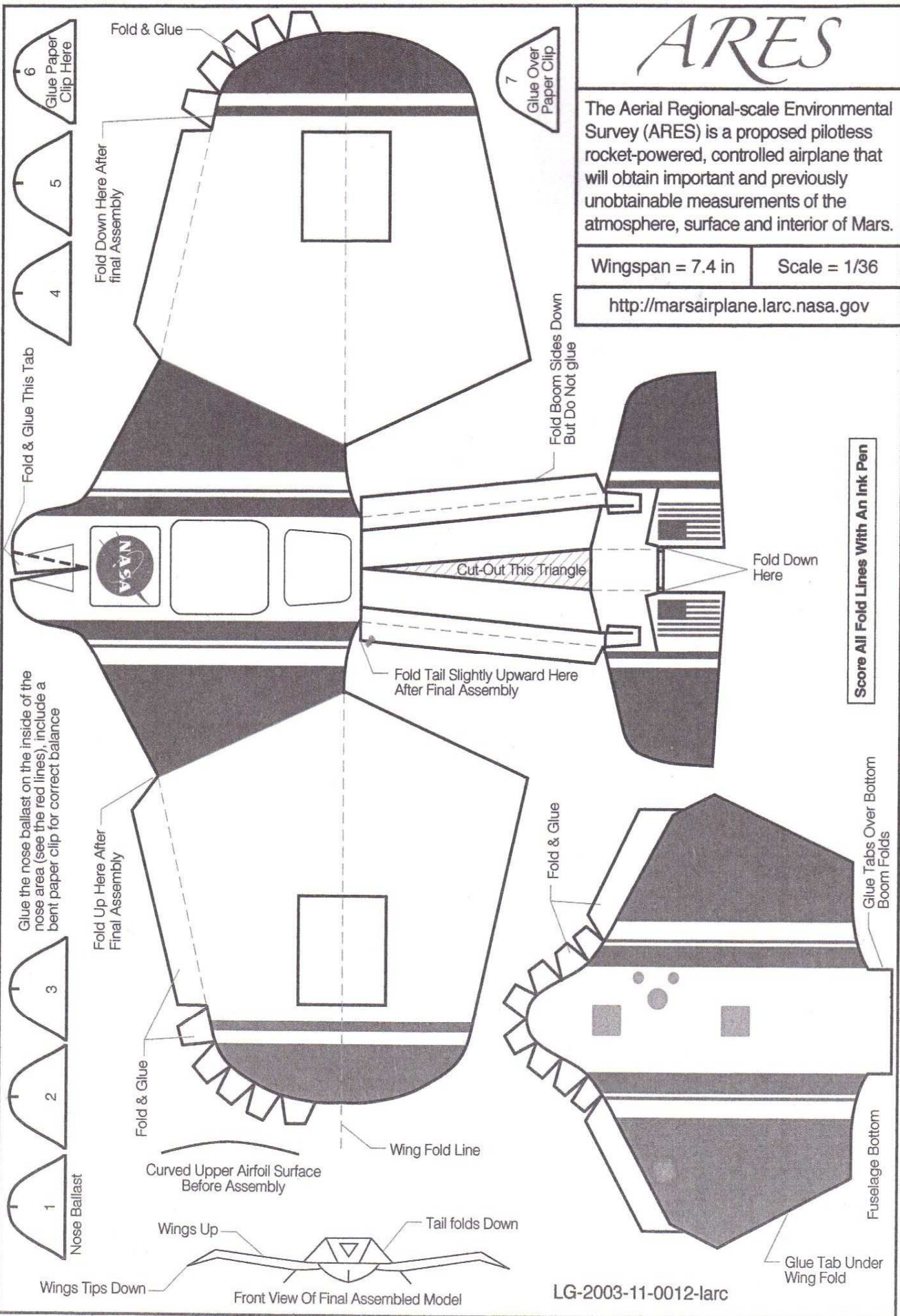
The Aerial Regional-scale Environmental Survey (ARES) is a proposed pilotless rocket-powered, controlled airplane that will obtain important and previously unobtainable measurements of the atmosphere, surface and interior of Mars.

Wingspan = 7.4 in

Scale = 1/36

<http://marsairplane.larc.nasa.gov>

Score All Fold Lines With An Ink Pen



LG-2003-11-0012-larc